

# Maps of Islamic Spain

**[www.StevenAndrewMartin.com](http://www.StevenAndrewMartin.com)**

**Education and Learning**

Intended for educational purposes only

# Early Expansion of Islam in the Region



# Expansion of Islam 622-750



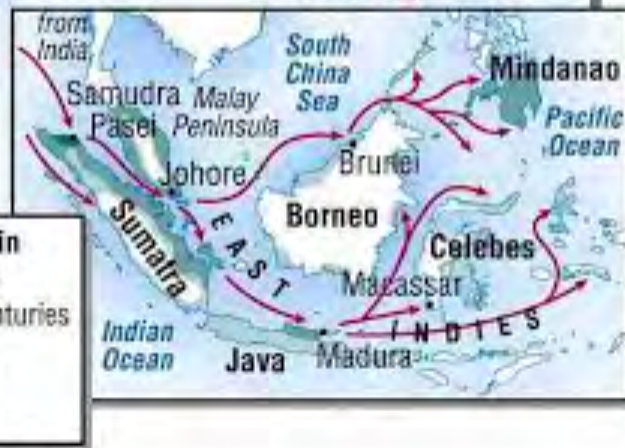
The expansion of Islam in the Middle Ages

# Expansion of Islam – Middle Ages



**The Spread of Islam, 630-1700**

- Growth under Muhammad
- 632-644
- 645-661
- 662-750
- 751-1700



**Spread of Islam in Southeast Asia**

- 13th/14th centuries
- 15th century
- 16th century




Spread of Islam 630-1700

# Islamic Spain

## 711 – 1492 CE

# The Moorish conquest of Spain from 711 to 732.

Between 409–20, the Visigoths invaded Roman Spain across the Pyrenees. After their defeat at the hands of the Merovingians at the battle of Vouillé in 507, the Visigoths were pushed into the Spanish peninsula.

-  Land conquered by Visigoths, 409–420
-  Frankish conquests to 507
-  Land conquered by Moors from Visigoths and Franks, 711–732

ATLANTIC OCEAN

ASTURIAS

FRANKISH KINGDOM

EMIRATE OF CORDOBA (FORMERLY VISIGOTHIC KINGDOM)

711 Moors take Jerez

711 Moors take Gibraltar

711 Moors take Cordoba

714 Moors take Toledo

778–814 Frankish invasions held off by Moors

721 Moors cross Pyrenees, turned back at Toulouse

732 Second Moorish wave defeated at Tours

MEDITERRANEAN SEA

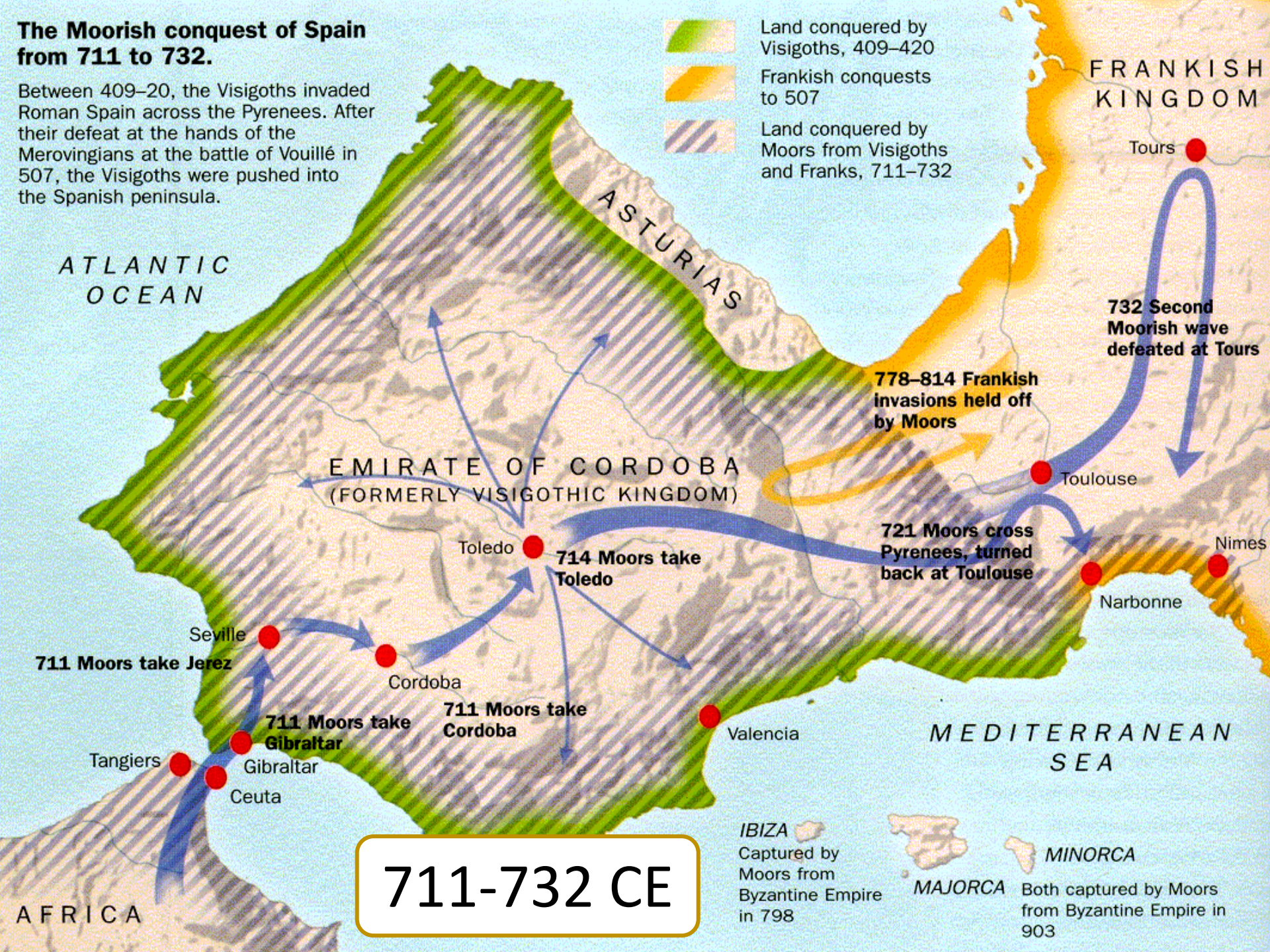
AFRICA

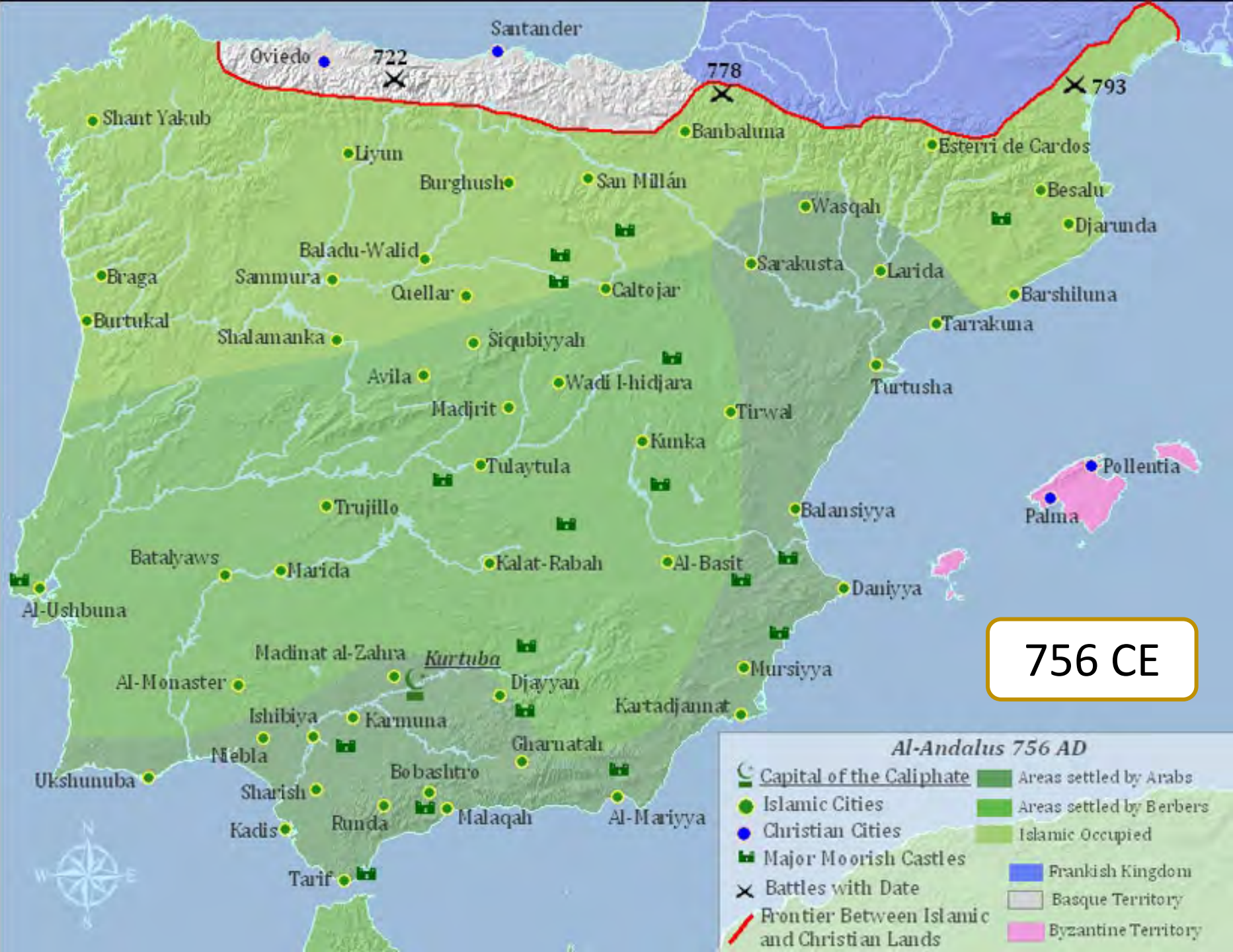
711-732 CE

IBIZA Captured by Moors from Byzantine Empire in 798

MAJORCA

MINORCA Both captured by Moors from Byzantine Empire in 903





Oviedo

722

Santander

778

793

Shant Yakub

Liyun

Burghush

San Millán

Banbaluna

Esterri de Cardos

Besalu

Djarunda

Baladu-Walid

Wasqah

Braga

Sammura

Otiellar

Caltojar

Sarakusta

Larida

Barshiluna

Burtukal

Shalananka

Siqubiyyah

Tarrakuna

Avila

Wadi I-hidjara

Turtusha

Madjrit

Tirwal

Tulaytula

Kunka

Pollentia

Trujillo

Balansiyya

Palma

Batalyaws

Marida

Kalat-Rabah

Al-Basit

Daniyya

Al-Ushbuna

Madinat al-Zahra *Kurtuba*

756 CE

Al-Monaster

Djayan

Mursiyya

Ishibiya

Karmuna

Gharnatah

Kartadjannat

Nebila

Bobashiro

Malaqah

Al-Mariyya

Ukshunuba

Sharish

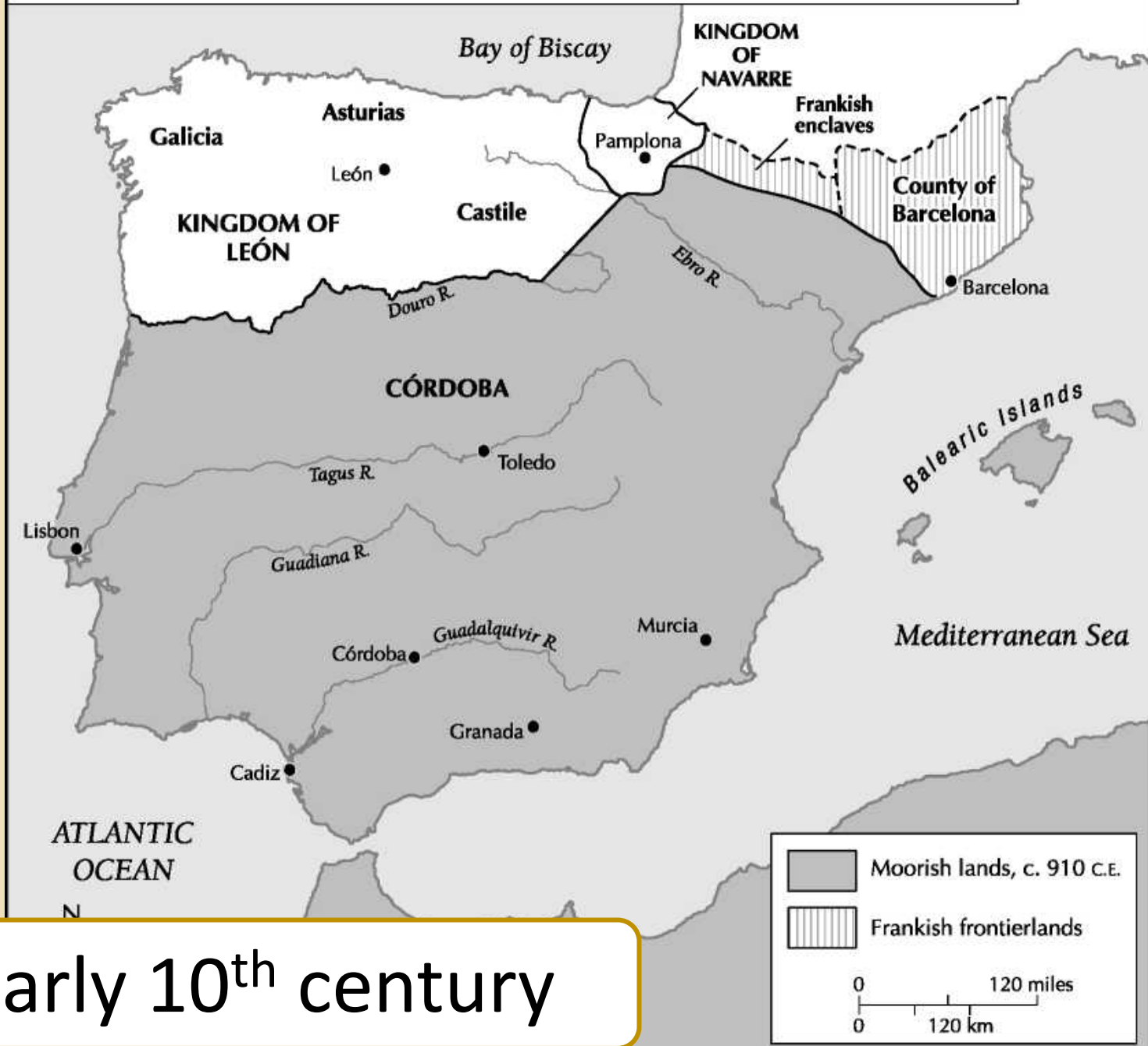
Runda

Tarif





# The Moors on the Iberian Peninsula in the Early 10th Century C.E.



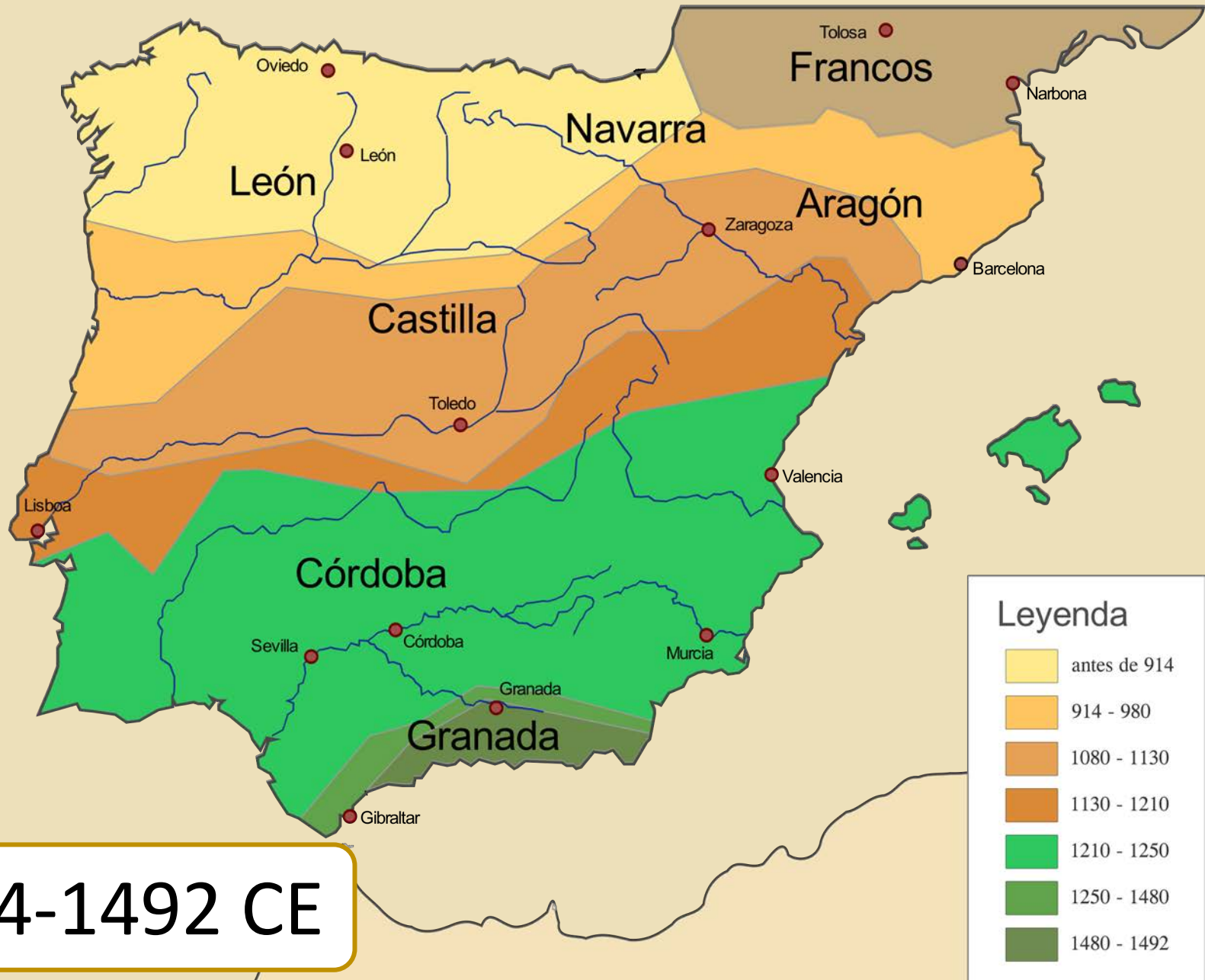
Early 10<sup>th</sup> century



**CALIPHATE OF CORDOBA**

1000 CE

# Desarrollo de la Reconquista desde 914 hasta 1492



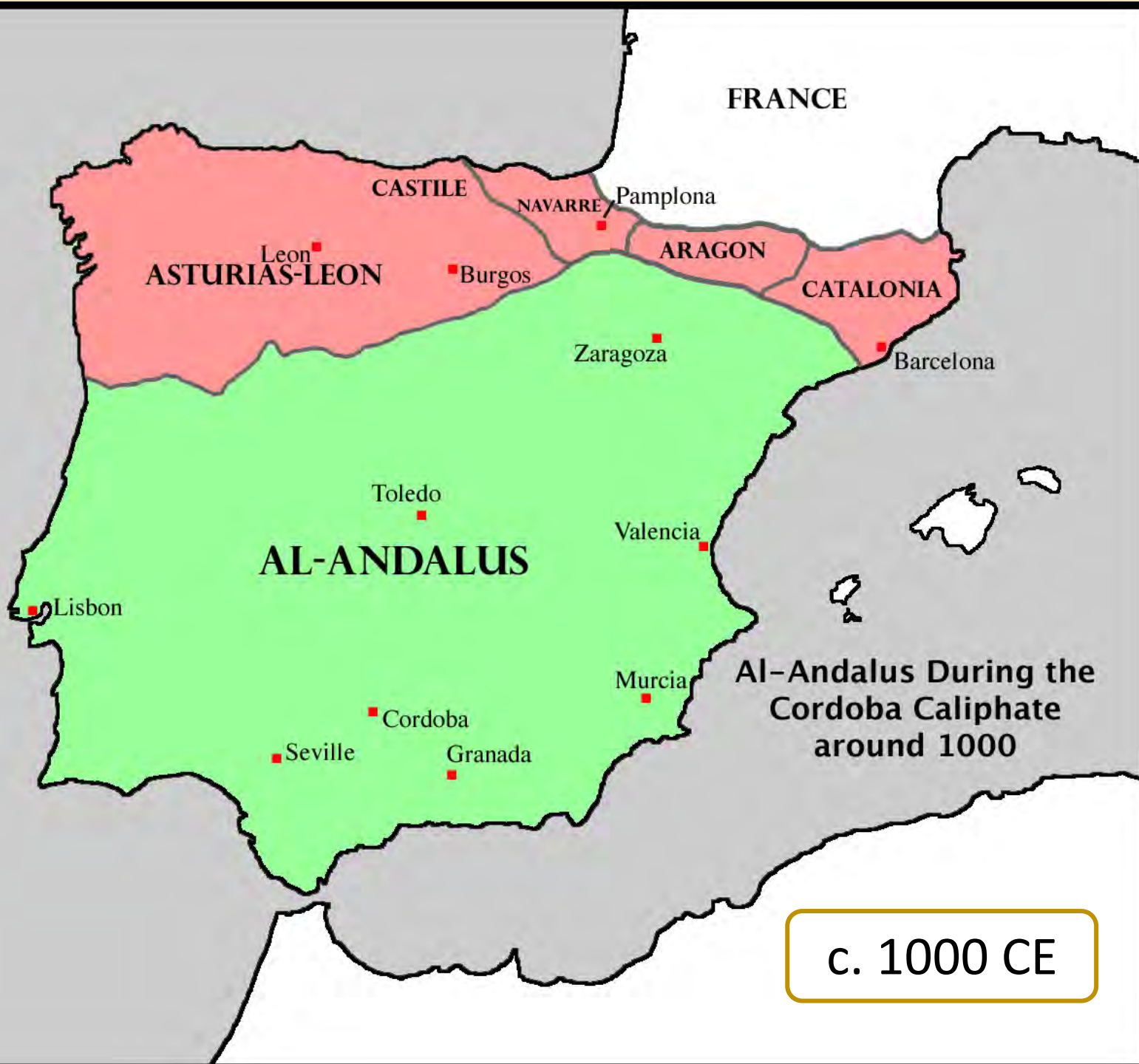
914-1492 CE



- Reiaumes de Castelha e de Leon en 1200.
- Reiaume d'Aragon en 1200.
- Reiaume de Portugal en 1200.
- Reiaume de Navarra en 1200.

- Conquesta castelhana en 1300.
- Conquesta aragonesa en 1300.
- Conquesta portuguesa en 1300.
- Region iberica demorada sota la direccion d'un prince musulman en 1300.

3 Maps –  
Al-Andalus/ Berber Almoravid  
Territory/ Kingdom of Granada  
c. 1000 – 1492 CE



FRANCE

CASTILE

NAVARRE

Pamplona

ARAGON

CATALONIA

Leon  
ASTURIAS-LEON

Burgos

Zaragoza

Barcelona

Toledo

AL-ANDALUS

Valencia

Lisbon

Murcia

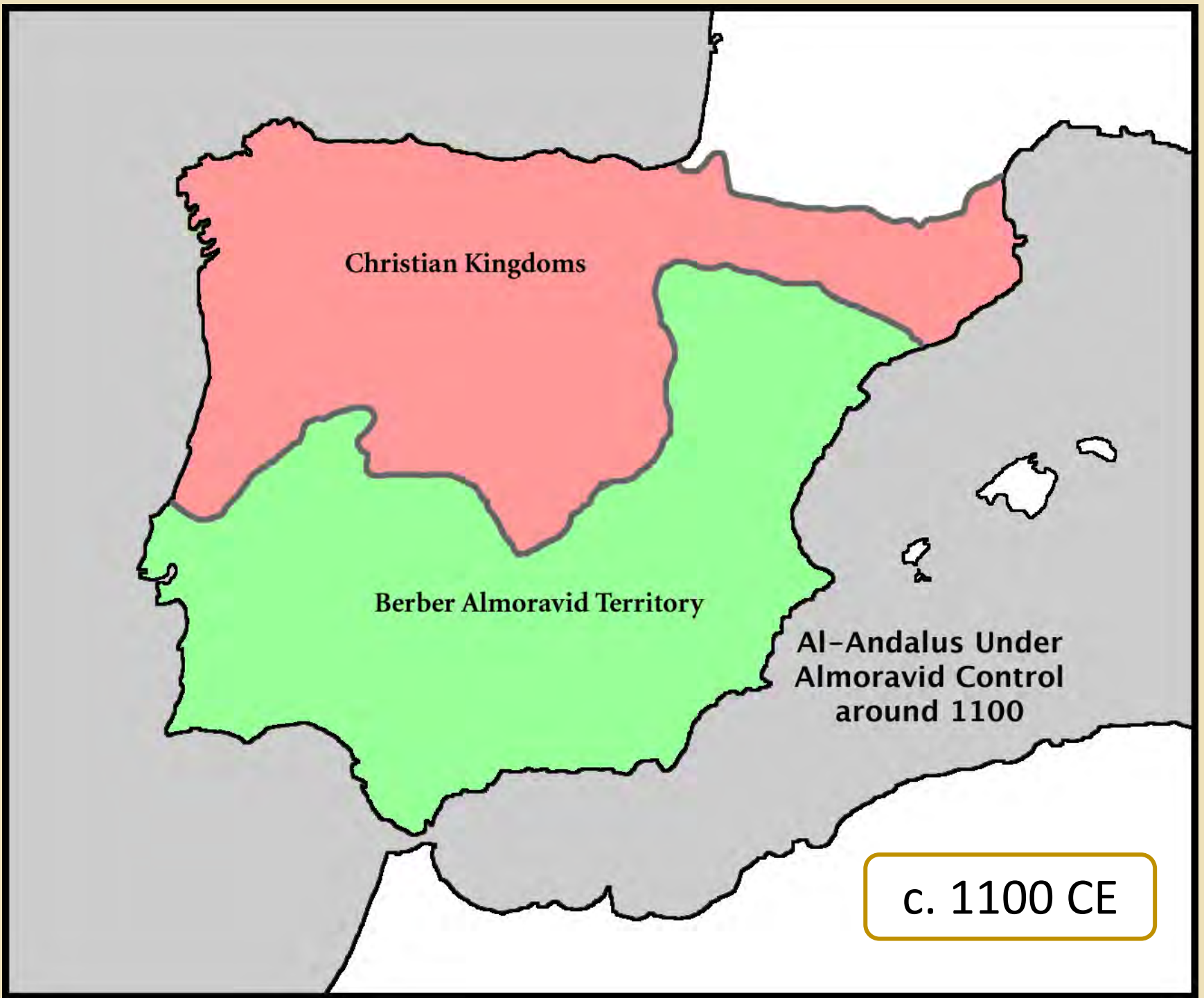
Cordoba

Seville

Granada

Al-Andalus During the  
Cordoba Caliphate  
around 1000

c. 1000 CE



Christian Kingdoms

Berber Almoravid Territory

Al-Andalus Under  
Almoravid Control  
around 1100

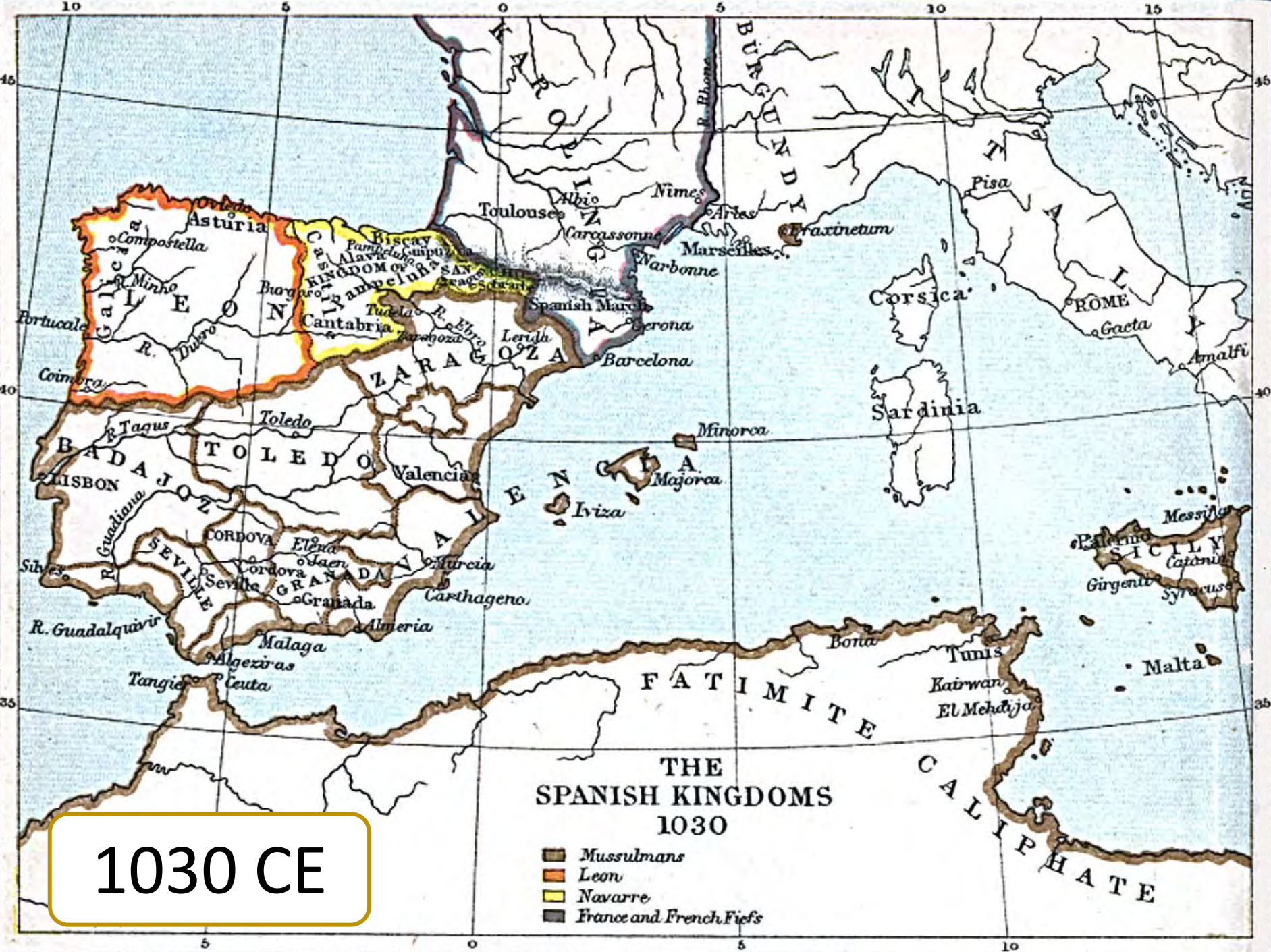
c. 1100 CE



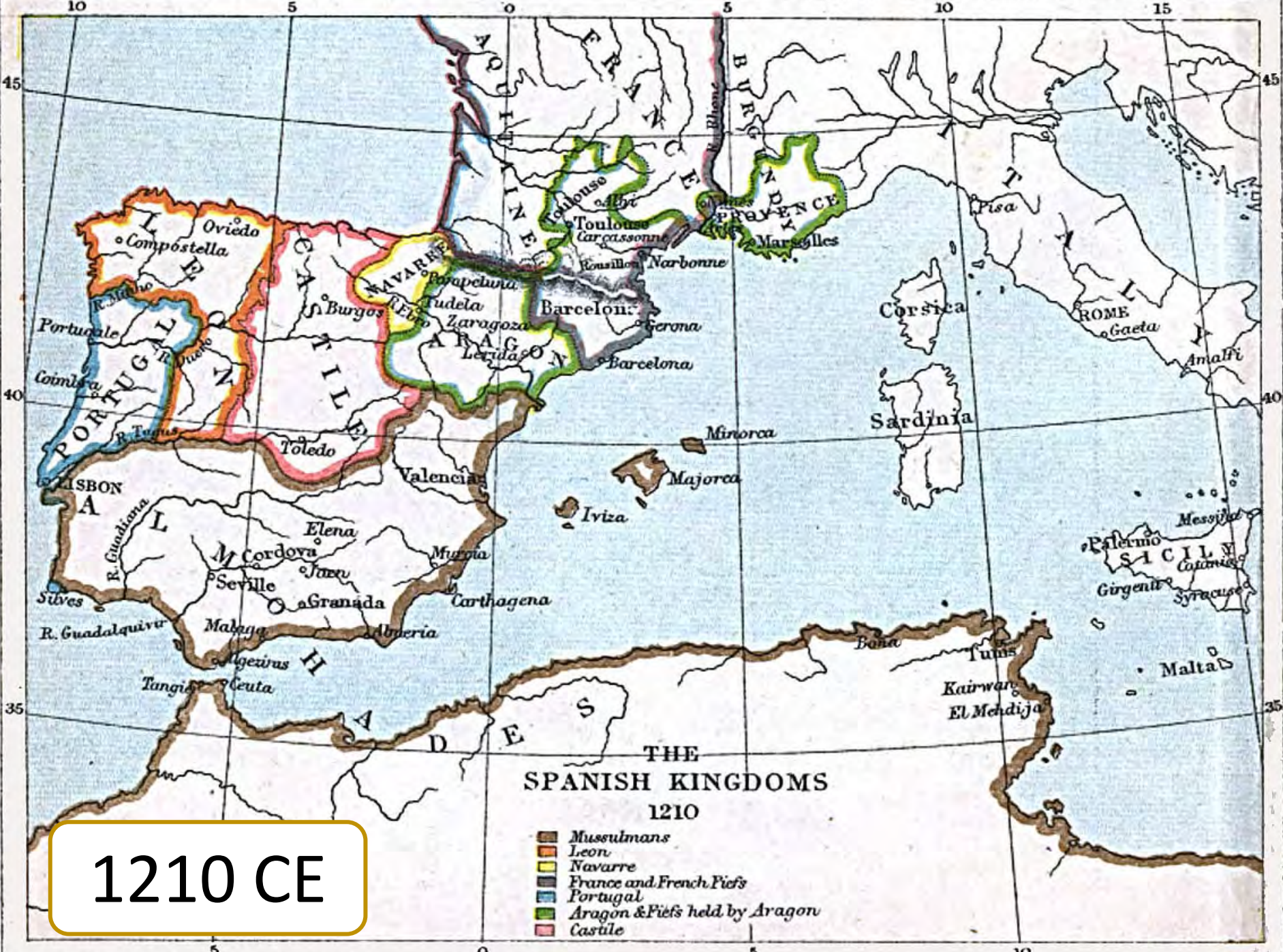
1232-1492 CE



4 maps –  
Spanish Kingdoms  
11th – 16<sup>th</sup> centuries

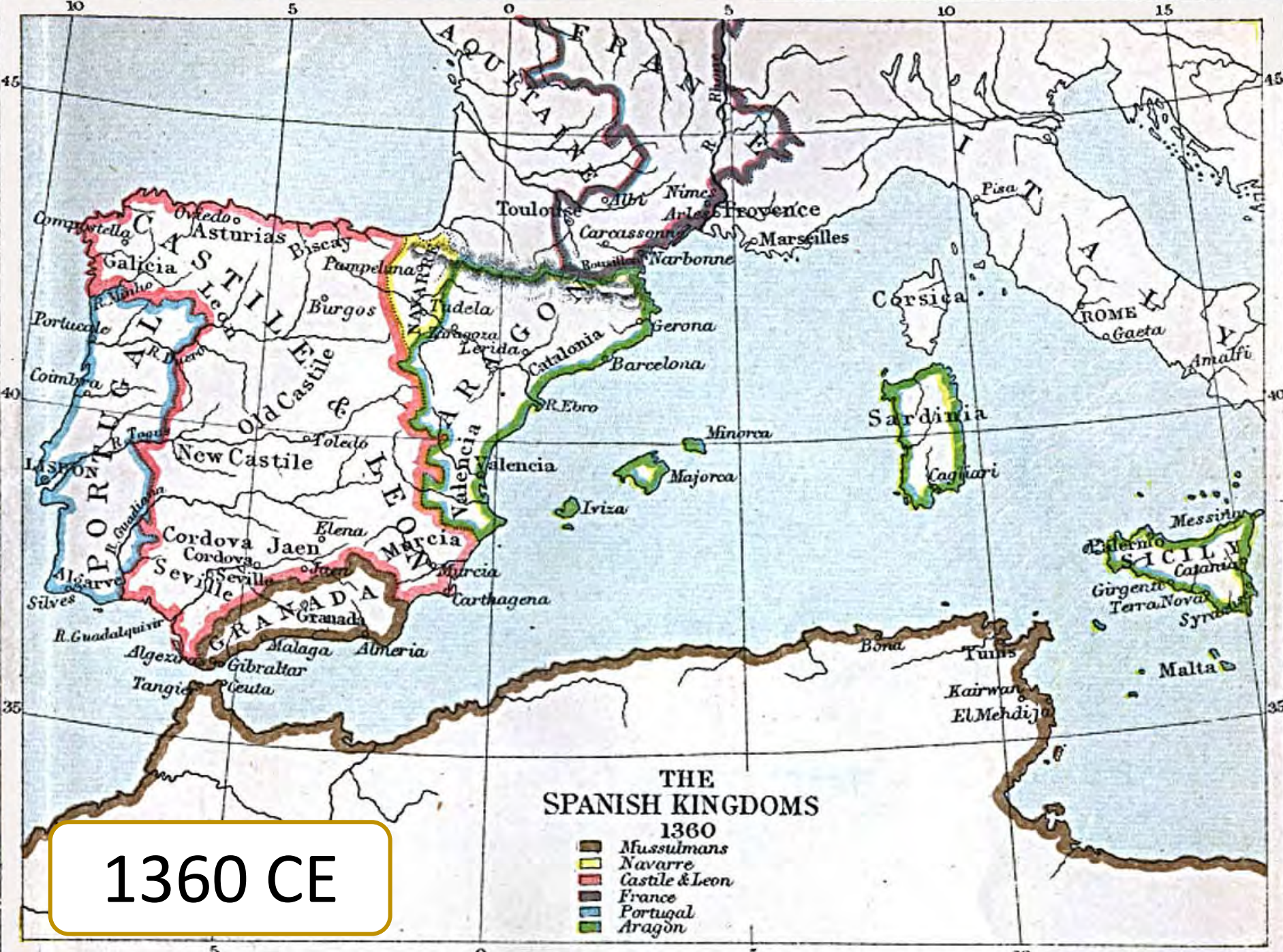


1030 CE



THE SPANISH KINGDOMS 1210

1210 CE

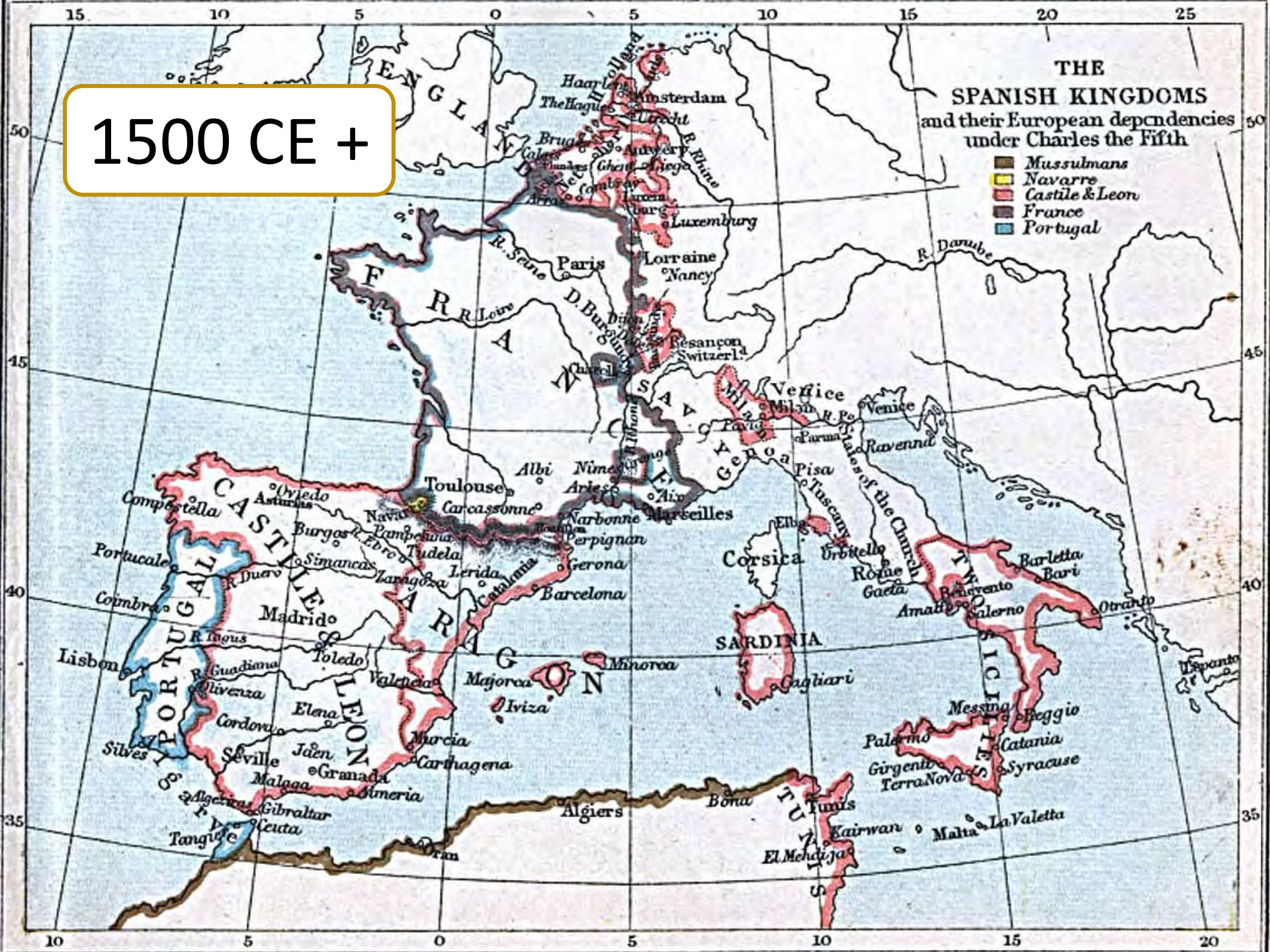


1360 CE

1500 CE +

# THE SPANISH KINGDOMS and their European dependencies under Charles the Fifth

- Mussulmans
- Navarre
- Castile & Leon
- France
- Portugal



**[www.StevenAndrewMartin.com](http://www.StevenAndrewMartin.com)**

**Education and Learning**

Intended for educational purposes only